




















KEY - POLICIES MAP (AIRE VALLEY LEEDS AAP) MAP 13


 AVL AAP boundary

Allocations


-  Allocation, General Employment
-  Allocation, Housing
-  Allocation, Mixed Use
-  South Bank Planning Statement Area, Mixed Use
-  Older Persons Housing / Independent Living


Identified Sites


-  Identified, General Employment
-  Identified, Housing
-  Identified, Mixed Use
-  Identified, Offices
-  Identified, Transport Infrastructure
-  Leeds City Region Enterprise Zone
-  Green Belt boundary (revised)
-  Opportunity Area
-  Conservation Areas
-  Trans Pennine Trail
-  A63 - Pontefract Road Link Road & Knowsthorpe Lane Link (indicative)
-  Proposed Core Cycle Network (indicative)
-  Existing Core Cycle Network
-  Proposed Pedestrian/Cycle route (indicative)

 New Public Transport Routes (indicative)


 T18 Strategic Highway Network


 T20 LCC Road Schemes


 Park and Ride


 Motorway Junction Improvements


 NGT Stops


 NGT Route (including cycle/pedestrian improvements)

 Potential NGT Trolleybus Extension (route to be determined)


 Proposed Bridge (indicative)


 Minerals 13 (1) Safeguarded Railway Sidings and Canal Wharves


 Minerals 12 Safeguarded Mineral Processing Sites

 Waste 2 Safeguarded Aggregate Recycling Sites

 Waste 2 Safeguarded General Waste Sites


 Minerals 13 (6) Skelton Grange Rail Spur


 Waste 2 Safeguarded Existing Landfill Sites; operational


 Waste 6 Strategic Waste Sites

 Minerals 13 (2&3) Allocations for Railway Sidings and Canal Wharves


 Waste 7 Allocation for Construction, Demolition and Excavation Waste


 Waste 5 Industrial Estates Suitable for Waste Management Uses

 Minerals 13 (5) Intermodal Freight Area boundary


 Minerals 2 MSA Sand & Gravel

 Minerals 3 MSA Coal


 Water 3 Functional Floodplain

 Proposed City Park (indicative)


 Green Space


 Green Space - Civic Space


 Green Infrastructure


 Local Centre


 Town Centre


 Hunslet Town Centre boundary


 Leeds Dock Local Convenience Centre boundary


 Potential Food Store (indicative)


 Proposed Primary School (indicative)

 Proposed Through School (indicative)

 R2 Wyke Beck Valley

 R2 Waterfront Strategy

 CC2 boundary

 T30C Aerodrome Safeguarding Area

**POLICIES MAP (AIRE VALLEY LEEDS AAP)
MAP 13**

